

ROAD TRAFFIC REGULATION ACT 1984

SECTION 14

THE COUNTY OF DEVON (TEMPORARY RESTRICTION) (NORTH STREET - RIDGEWAY - SANDHILL STREET - CHAPEL LANE - BROOK STREET, OTTERY ST MARY) NOTICE 2025

TEMPORARY PROHIBITION OF THROUGH TRAFFIC

DEVON COUNTY COUNCIL hereby give NOTICE that:

From **MONDAY 28 APRIL 2025**
for a maximum of 5 days

Until **FRIDAY 2 MAY 2025** (both dates inclusive)

Between the hours of **09:00** and **15:00**

No person shall cause or permit any vehicle to proceed on the sections of Affected Roads.

Roads affected -

NORTH STREET - RIDGEWAY - SANDHILL STREET - CHAPEL LANE - BROOK STREET, OTTERY ST MARY , (CLOSURES WILL NOT TAKE PLACE AT THE SAME TIME, TO BE DONE IN 7 PHASES FOR ROUGHLY 1 HOUR AT A TIME. 5 OF THE PHASES ON THIS TTRO FOR DAY WORKS).

The alternative, signed, route for vehicles will be via -

NORTH STREET PHASE 3 - CLOCKWISE – NORTH STREET – PATERNOSTER ROW – CORNHILL – GOLD STREET – MILL STREET – FAIRMILE LANE – ROAD THROUGH FAIRMILE – GOSFORD ROAD – BUTTS HILL ANTI-CLOCKWISE – BUTTS HILL – GOSFORD ROAD – ROAD THROUGH FAIRMILE -FAIRMILE LANE – HIND STREET – GOLD STREET – SILVER STREET – PATERNOSTER ROW NORTH STREET

RIDGEWAY PHASE 4 - CLOCKWISE - RIDGEWAY – KENNAWAY ROAD – CHINEWAY ROAD – YONDER STREET – JESU STREET – GOLD STREET – SILVER STREET – CORNHILL – PATERNOSTER ROW – RIDGEWAY ANTI-CLOCKWISE – RIDGEWAY – PATERNOSTER ROW – CORNHILL – GOLD STREET – JESU STREET – YONDER STREET – CHINEWAY ROAD – KENNAWAY ROAD - RIDGEWAY

SANDHILL STREET PHASE 5 - CLOCKWISE – SANDHILL STREET – CHAPEL LANE – YONDER STREET – JESU STREET – GOLD STREET – SILVER STREET – CORNHILL – SANDHILL STREET ANTI-CLOCKWISE – SANDHILL STREET – CORNHILL – GOLD STREET – JESU STREET – YONDER STREET – CHAPEL LANE – SANDHILL STREET

CHAPEL LANE PHASE 6 - CHAPEL LANE – YONDER STREET – JESU STREET – GOLD STREET – SILVER STREET – CORNHILL – SANDHILL STREET VICE VERSA

BROOK STREET PHASE 7 - BROOK ST, EAST ENTRANCE - BATTS LANE – JESU STREET – GOLD STREET BROOK ST, WEST ENTRANCE - GOLD STREET - SILVER STREET – CORNHILL – SANDHILL STREET – BATTS LANE

This temporary restriction is considered necessary to enable -

FOR ROAD LINING (APPLYING SPEED LIMIT ROUNDELS TO THE CARRIAGEWAY SURFACE)

For additional information contact:

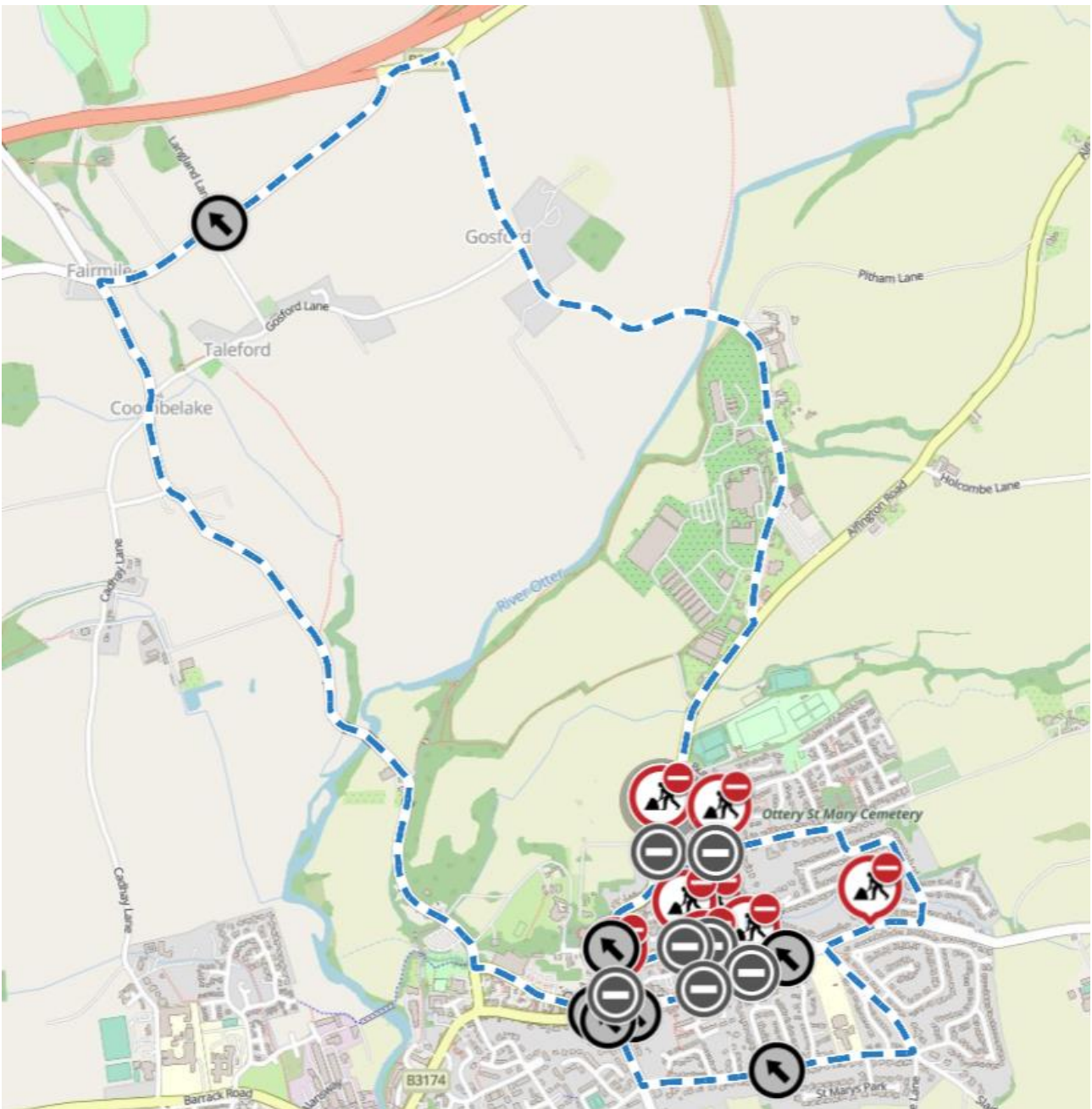
WSP

Telephone: **01392 229700**

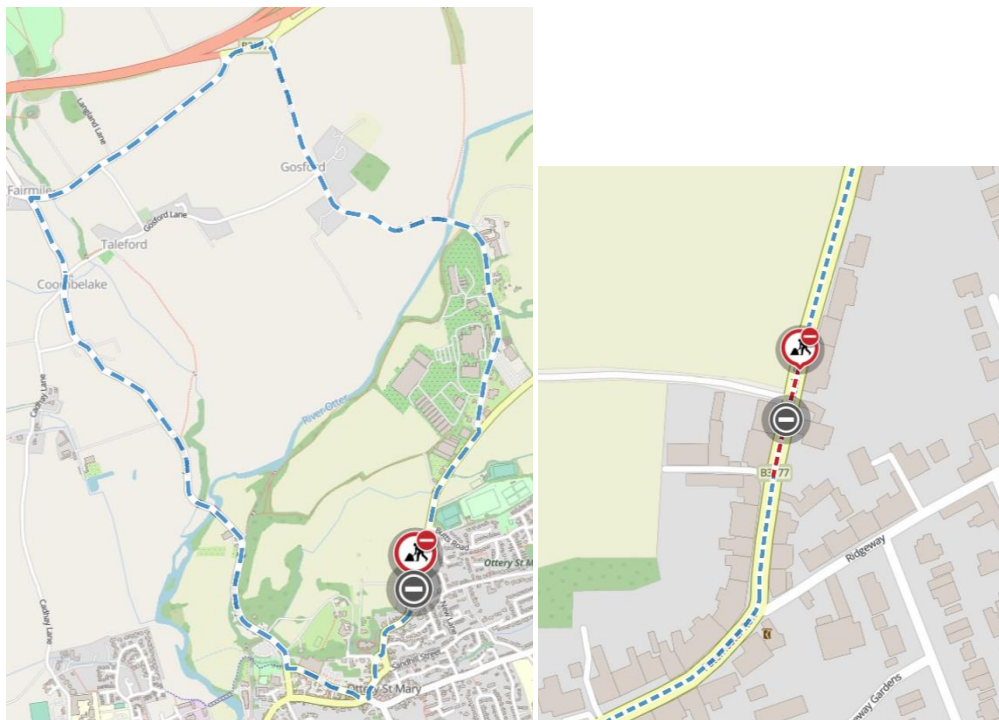
Dated: MONDAY 28 APRIL 2025

Meg Booth
Director of Climate Change, Environment and
Transport
Devon Highways
Devon County Council
County Hall
Exeter
EX2 4QD

Ref: TTRO2562827



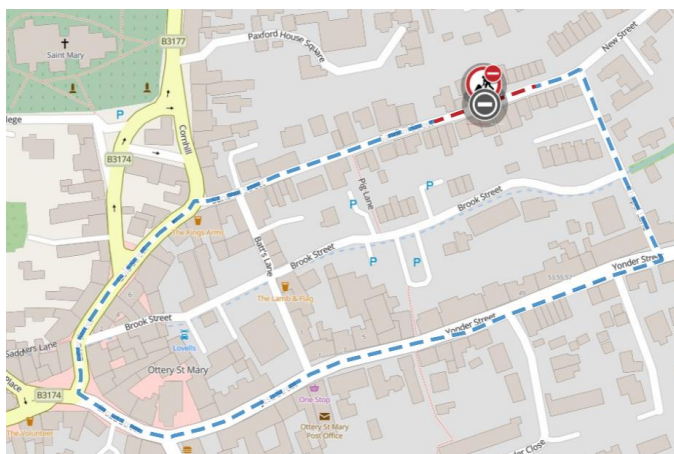
NORTH STREET PHASE 3 DIVERSION:



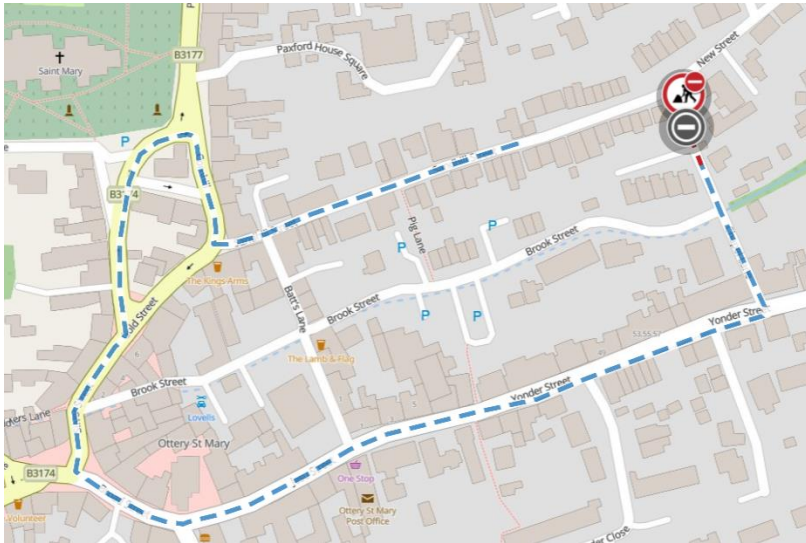
RIDGEWAY PHASE 4 DIVERSION:



SANDHILL STREET PHASE 5 DIVERSION:



CHAPEL LANE PHASE 6



BROOK STREET PHASE 7

